




16. To Carolina Pursuant to (334) warrant from John Thomas Esq. I have admeasured and laid out unto Robert Middleton a tract of 1000 acres of land in Greenville County on Creek of Saluda Bounded on all sides by said Middleton's lands and hath such shape & form as the above Plat represents.
 Certified 29th Oct. 1793
 Recorded 9th Nov. 1793, Jas. Jett Esq.



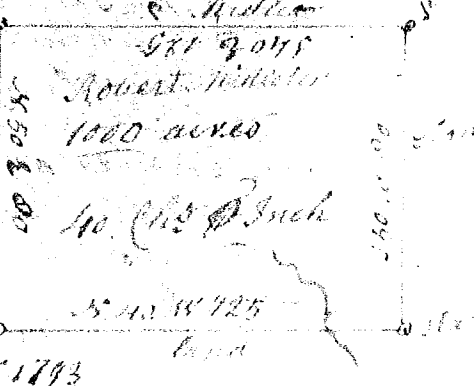
17. To Carolina Pursuant to a warrant from John Thomas Esq. dated 24th Oct. 1793. I have admeasured & laid out unto Robert Middleton a tract of 1000 acres of land in Greenville County on a branch of Saluda, bounded on all sides by said Middleton's lands & hath such form & marks as the above Plat represents. Certified 31st Oct. 1793.
 Recorded 9th Nov. 1793, Jas. Jett Esq.



18. To Carolina Pursuant to a warrant from John Thomas Esq. dated 24th Oct. 1793 I have admeasured and laid out unto Robert Middleton a tract of 1000 acres of land in Greenville County on a creek of Saluda, bounded on all sides by said Middleton's lands, and hath such form & marks as the above Plat represents. Certified 31st Oct. 1793.
 Recorded 9th Nov. 1793, Jas. Jett Esq.



19. To Carolina Pursuant to a warrant from John Thomas Esq. I have admeasured and laid out unto Robert Middleton a tract of 1000 acres of land in Greenville County on branch waters of Saluda. Bounded on all sides on said Middleton's lands, and hath form & marks as the above Plat represents. Certified 31st Oct. 1793.
 Recorded 9th Nov. 1793, Jas. Jett Esq.



2